






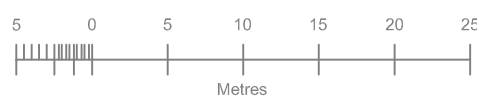




KEY:

-  GRASS (G1 - G11)
-  SHRUBS (S1 - S16)
-  UNSTACKED TREES
-  HEDGE (He1 - He4)
-  UNADOPTED HARD LANDSCAPE
-  GRAVEL
-  BINSTORE
- T1 - T8** TREE NUMBERS (REFER TO SCHEDULE)



REV. A S1,S5 OMITTED, NOW GRASS. S7,S8,S9,S10 NOW GRAVEL. He1, He2,He3 REDUCED. TREES (T5,T6, T7) REMOVED. S15,S16 ADDED.

..... NOV. 2014F.D..

Copyright © 2012
CD Environmental Design Ltd.
All rights reserved.

project title	DUNBRITTON HOUSING ASSOCIATION OPEN SPACE MAINTENANCE	job/drawing nr.	12 / 1330 / DU - LM2 (REV. A)
drawing title	ROUND RIDING, DUMBARTON		

scale: **A4 @ 1:500** drawn: **M.D.** checked: **F.D.** date: **MAY 2012**

